

Safer, Stronger Communities Select
Committee

London Borough of Lewisham
Tuesday 1st December 2020

Chief Superintendent
Rob Atkin MBE
SE - BCU Commander

Introduction

- Homicide offences continue to increase with 112 additional offences since January 2020 of which 56% (63) were committed using a knife or bladed instrument. 18 offences have been flagged as domestic abuse.
- The MPS has recorded a total of 12,410 knife crime offences, a decrease of 19% (2,901) comparative to the same period last year.
- Knife crime with injury has declined by 20% (797) and accounts for 26% (3,194) of all recorded knife crime offences.
- The volume of knife injury victims (under 25 and not flagged domestic) has reduced by 27% (457) to 1,208.
- The decline of personal robbery throughout London currently equates to 9,291 (26%) less offences than the previous year. The volume of sanction detections has increased by 382 (22%) currently resulting in an 8% detection rate.

MPS – Strategy

3 operational priorities

Focus on what matters most to Londoners

Violent crime is a key concern and tackling it is a priority in order to protect Londoners.

Mobilise partners and public

We know that safety requires action beyond the police service. We will continue to work with partners and communities to help keep them safe and support them in preventing crime.

Achieve the best outcomes in the pursuit of justice and in support of victims

We have a fundamental responsibility to bring offenders to justice and ensure that victims of crime receive the support they need from us and from others.

4 enabling priorities

Seize the opportunities of data and digital tech

Harnessing data and using technology to our advantage in the pursuit of criminals, rising to the challenge of a fast-moving data-driven digital age.

Care for each other, work as a team, and be an attractive place to work

Ensuring that our people are well led, well equipped and well supported, championing difference and diversity of thought to create an environment where we all thrive.

Learn from experience and from others, and constantly strive to improve

Developing a culture of learning, listening to feedback, sharing ideas and insight with others and empowering people to be innovative.

Be recognised as a responsible, exemplary and ethical organisation

Being effective, efficient and offering value for money. We also want to play our part in the city's sustainability, being recognised for our integrity, transparency and professionalism.



**METROPOLITAN
POLICE**



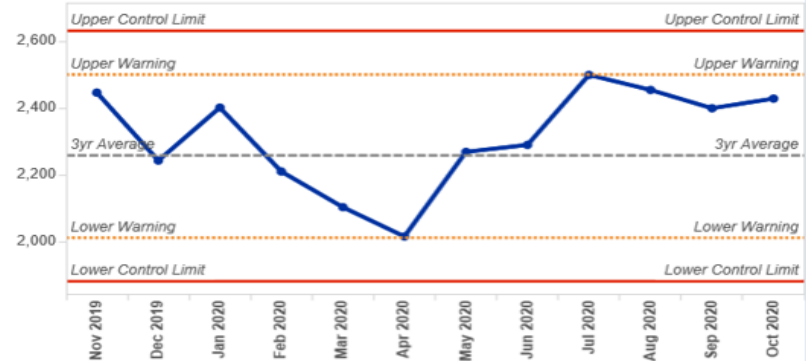
Total Notifiable Offences

Total Notifiable Offences

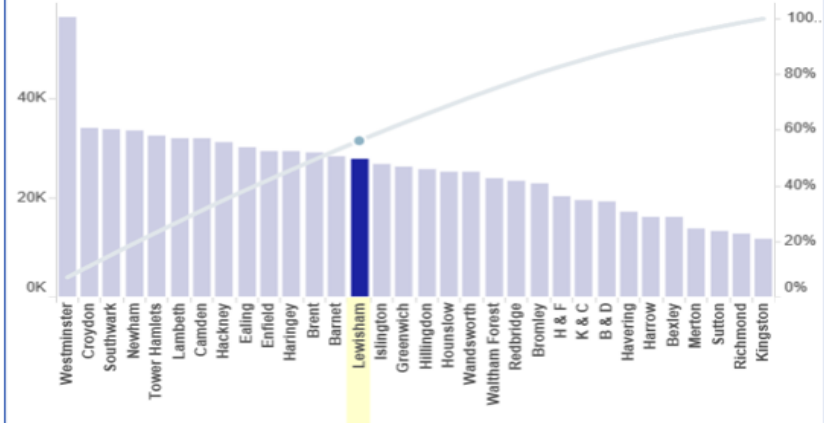
	Current Month	Month v Prev Month	Current R12 months	R12 v Prev R12	R12 SD Rate	6M Trend	R^2	4yr CI ?
B & D	1,654	2.5%	19,284	-3.5%	12%	🔴	M	x
Barnet	2,384	3.5%	28,144	-9.6%	8%	🔴	H	x
Bexley	1,268	-2.6%	15,959	-11.4%	9%	🔴		
Brent	2,529	2.6%	28,979	-5.4%	10%	🔴	M	x
Bromley	2,012	5.8%	22,777	-8.1%	10%	🔴	H	x
Camden	2,632	1.1%	31,886	-18.8%	10%	🔴	H	
Croydon	2,841	2.0%	33,827	1.4%	11%	🔴		x
Ealing	2,704	0.5%	30,033	-4.1%	11%	🔴	H	x
Enfield	2,574	-1.9%	29,276	-2.7%	9%	🔴	H	x
Greenwich	2,161	-3.0%	26,292	-8.3%	11%	🔴		
H & F	1,823	3.7%	20,125	-15.2%	10%	🔴	H	x
Hackney	2,799	-11.1%	31,162	-10.0%	10%	🔴	H	x
Haringey	2,380	-12.3%	29,164	-10.4%	11%	🔴	M	
Harrow	1,412	0.7%	16,039	-6.9%	10%	🔴	H	x
Havering	1,593	8.5%	17,196	-11.0%	12%	🔴	H	x
Hillingdon	2,099	-3.2%	25,627	-6.2%	10%	🔴		
Hounslow	2,066	-6.7%	25,147	-6.3%	11%	🔴	M	
Islington	2,177	-8.0%	26,577	-11.6%	10%	🔴	H	
K & C	1,690	-0.4%	19,547	-20.6%	9%	🔴	H	
Kingston	945	-7.9%	11,772	-10.6%	12%	🔴		
Lambeth	2,637	-7.7%	31,939	-11.7%	13%	🔴	M	
Lewisham	2,429	1.2%	27,763	-4.3%	11%	🔴	M	x
Merton	1,183	-4.8%	13,848	-4.8%	10%	🔴	M	x
Newham	2,995	3.8%	33,373	-8.7%	14%	🔴	H	x
Redbridge	2,051	2.3%	23,280	-3.7%	10%	🔴	H	x
Richmond	1,020	-7.9%	12,587	-2.0%	7%	🔴		
Southwark	2,885	-3.6%	33,574	-15.3%	10%	🔴	H	
Sutton	1,067	4.5%	13,241	-3.5%	10%	🔴		x
Tower Hamlets	2,906	-4.7%	32,373	-7.6%	13%	🔴	H	x
Waltham For..	1,859	-9.1%	23,782	-2.0%	11%	🔴		
Wandsworth	2,215	-9.1%	25,092	-3.8%	9%	🔴	H	x
Westminster	4,164	-6.8%	56,250	-31.0%	9%	🔴	H	

October 2020

Lewisham TNO Offences



R12 TNO Offences



METROPOLITAN
POLICE

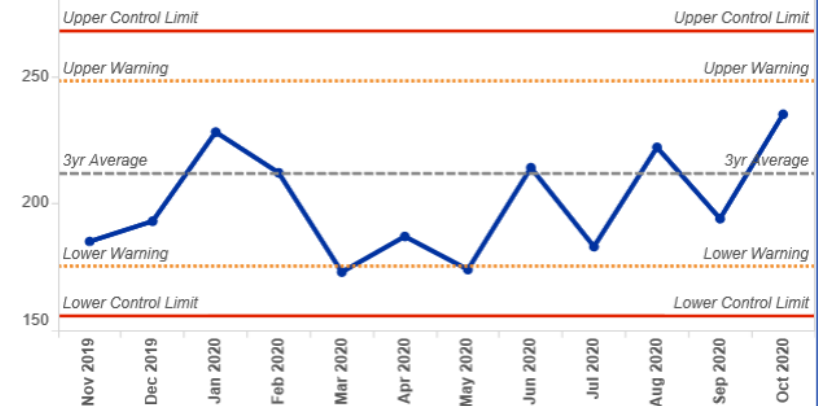


Burglary Offences

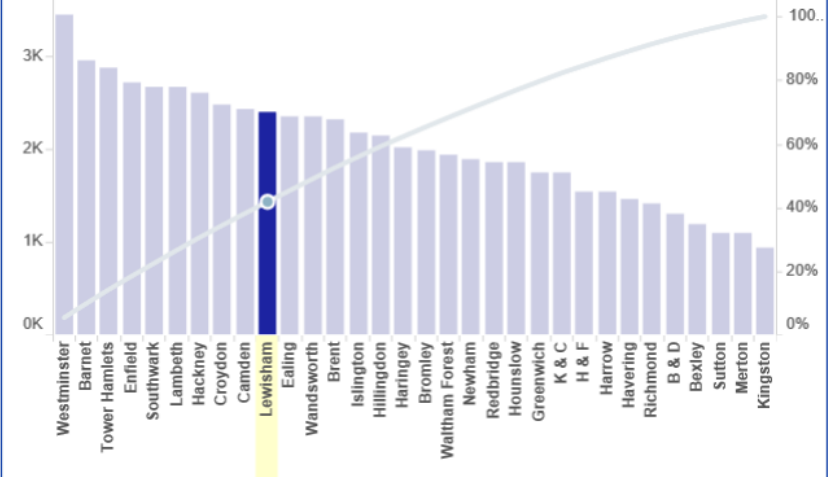
	Current Month	Month v Prev Month	Current R12 months	R12 v Prev R12	R12 SD Rate	6M Trend	R^2	4yr CI ?
B & D	90	4.7%	1,298	-18.3%	6%	↗	M	
Barnet	308	20.8%	2,959	-18.4%	5%	↗	H	x
Bexley	78	-2.5%	1,189	-37.2%	6%	↗	H	
Brent	209	19.4%	2,321	-13.5%	4%	↗	H	
Bromley	132	22.2%	1,990	-28.3%	4%	↗	M	
Camden	233	31.6%	2,429	-29.9%	9%	↗	H	
Croydon	235	39.9%	2,475	-14.2%	4%	↗	H	x
Ealing	234	35.3%	2,353	-17.3%	5%	↗	H	x
Enfield	235	43.3%	2,720	-13.0%	3%	↗	H	
Greenwich	147	0.7%	1,750	-35.5%	7%	↗	H	
H & F	134	3.1%	1,546	-18.7%	5%	↗	H	
Hackney	252	-4.9%	2,605	-25.8%	7%	↗	H	x
Haringey	200	1.0%	2,014	-35.1%	5%	↗	H	
Harrow	147	51.5%	1,537	-26.7%	5%	↗	H	
Havering	148	52.6%	1,465	-25.4%	6%	↗	M	
Hillingdon	212	12.8%	2,140	-19.1%	5%	↗	H	x
Hounslow	160	11.1%	1,857	-17.8%	6%	↗	H	
Islington	170	-2.3%	2,183	-18.8%	7%	↗		
K & C	127	-9.3%	1,750	-16.5%	5%	↗	H	
Kingston	54	-20.6%	936	-8.1%	6%	↗		
Lambeth	274	0.7%	2,664	-16.1%	6%	↗	H	x
Lewisham	235	21.1%	2,400	-14.4%	4%	↗	M	x
Merton	83	-6.7%	1,096	-33.1%	8%	↗	H	
Newham	152	-12.1%	1,895	-21.0%	8%	↗	M	
Redbridge	167	12.8%	1,866	-17.3%	5%	↗	H	
Richmond	93	-4.1%	1,410	-9.1%	4%	↗		
Southwark	200	-17.0%	2,669	-17.1%	4%	↗		
Sutton	72	-5.3%	1,101	-19.8%	4%	↗		
Tower Hamlets	251	-5.6%	2,875	-9.6%	7%	↗	H	
Waltham For..	132	-6.4%	1,933	-4.0%	7%	↗		
Wandsworth	207	6.7%	2,353	-15.2%	7%	↗	H	
Westminster	246	-12.5%	3,453	-23.4%	7%	↗	H	

October 2020

Lewisham Total Burglary Offences



R12 Total Burglary Offences



**METROPOLITAN
POLICE**

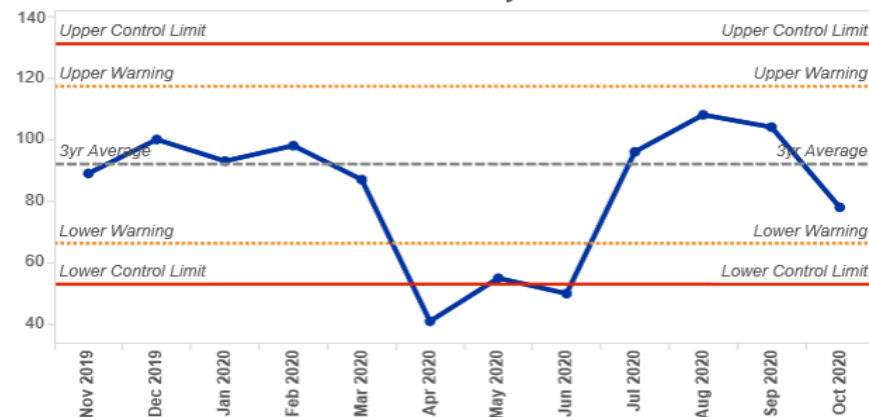


Robbery Offences

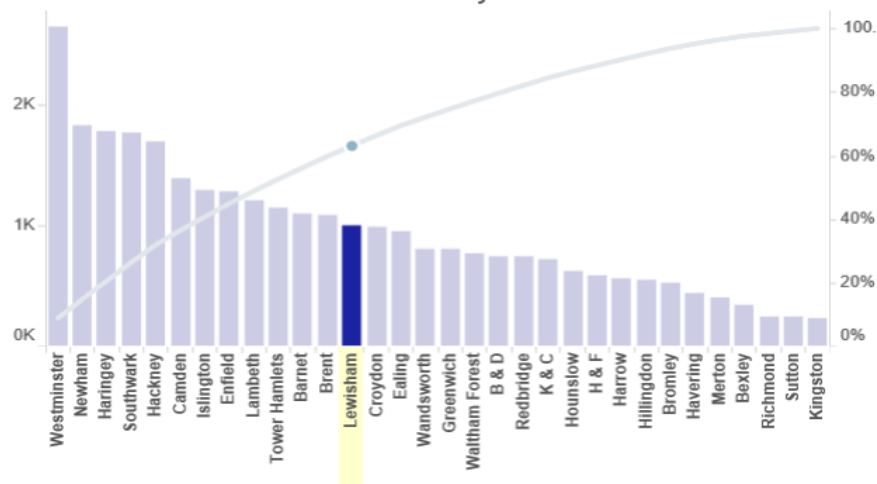
October 2020

	Current Month	Month v Prev Month	Current R12 months	R12 v Prev R12	R12 SD Rate	6M Trend	R^2	4yr CI ?
B & D	74	15.6%	748	-31.5%	9%	🔴	H	x
Barnet	64	8.5%	1,098	-3.6%	9%	🔴		
Bexley	18	-25.0%	338	-5.3%	14%	🔴		
Brent	95	2.2%	1,083	-21.8%	7%	🔴	H	
Bromley	35	-12.5%	528	16.6%	11%	🔴		
Camden	92	-14.8%	1,386	-26.4%	6%	🔴	H	
Croydon	94	34.3%	990	-13.9%	8%	🔴	M	x
Ealing	92	5.7%	950	-23.3%	9%	🔴	H	x
Enfield	85	-12.4%	1,277	-18.6%	9%	🔴	H	
Greenwich	56	-17.6%	797	-5.6%	11%	🔴		
H & F	48	-7.7%	580	-34.8%	14%	🔴	H	
Hackney	144	-16.8%	1,693	-15.1%	8%	🔴	H	x
Haringey	139	-11.5%	1,772	-29.1%	5%	🔴	H	
Harrow	39	-11.4%	555	-8.9%	8%	🔴		x
Havering	48	33.3%	436	-40.2%	15%	🔴	H	
Hillingdon	59	34.1%	552	-33.4%	9%	🔴	H	x
Hounslow	47	-38.2%	616	-22.5%	7%	🔴	M	
Islington	92	-12.4%	1,290	-14.5%	5%	🔴	H	
K & C	52	-17.5%	719	-19.7%	11%	🔴	H	
Kingston	20	0.0%	233	-34.6%	18%	🔴	H	
Lambeth	105	-15.3%	1,200	-7.3%	6%	🔴	H	
Lewisham	78	-25.0%	999	-20.0%	8%	🔴	M	
Merton	43	-24.6%	401	-6.5%	9%	🔴	H	x
Newham	147	-2.0%	1,825	-0.9%	8%	🔴	H	
Redbridge	69	21.1%	737	-27.2%	7%	🔴	H	
Richmond	15	7.1%	249	-46.8%	12%	🔴		
Southwark	162	14.1%	1,761	-26.0%	6%	🔴	H	x
Sutton	21	-4.5%	249	-15.6%	13%	🔴	H	
Tower Hamlets	87	13.0%	1,145	-19.1%	9%	🔴	H	
Waltham For..	76	-5.0%	765	-9.0%	8%	🔴	H	x
Wandsworth	88	-7.4%	809	-7.5%	6%	🔴	H	x
Westminster	169	-21.0%	2,641	-40.6%	7%	🔴	H	

Lewisham Total Robbery Offences



R12 Total Robbery Offences



**METROPOLITAN
POLICE**

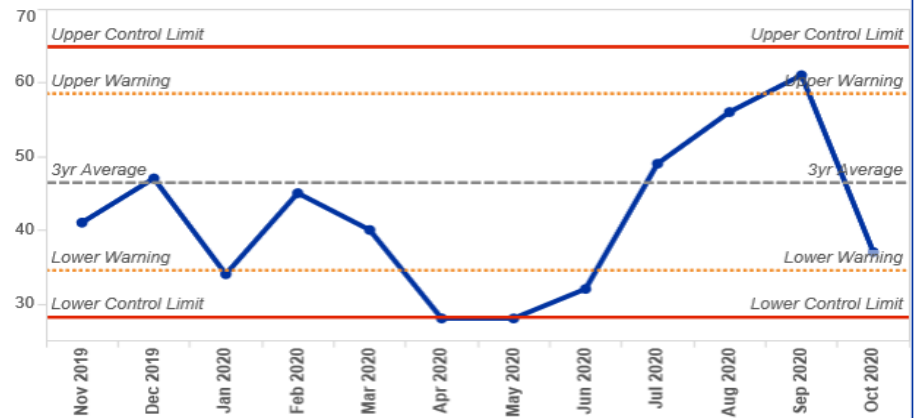


Knife Crime

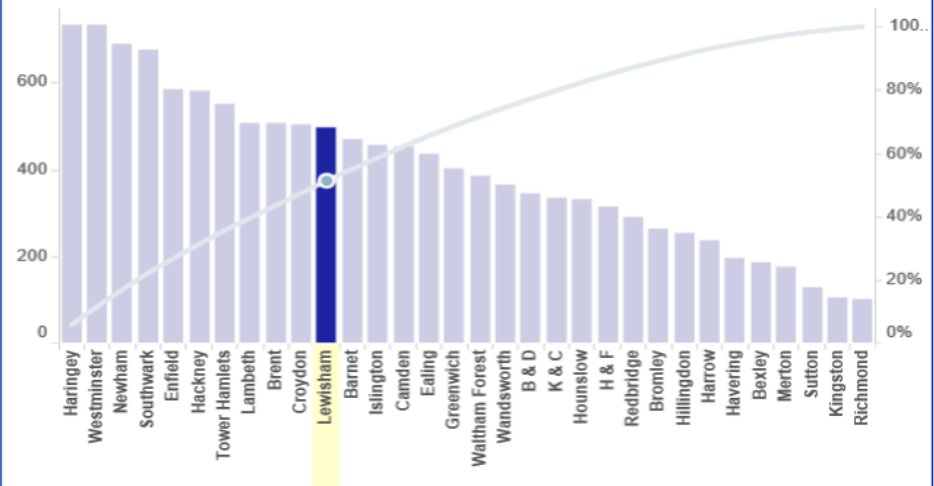
	Current Month	Month v Prev Month	Current R12 months	R12 v Prev R12	R12 SD Rate	6M Trend	R^2	4yr CI ?
B & D	24	-17.2%	344	-27.1%	19%			
Barnet	26	13.0%	470	2.2%	14%	↗		
Bexley	12	-14.3%	185	0.0%	16%	↗		
Brent	36	28.6%	505	-17.9%	15%			
Bromley	18	-33.3%	264	16.8%	14%			
Camden	34	30.8%	451	-21.3%	14%	↗		
Croydon	43	0.0%	504	-3.3%	17%	↗	M	
Ealing	33	3.1%	436	-16.5%	21%	↗		
Enfield	45	-19.6%	585	-20.5%	16%	↗	M	
Greenwich	29	-6.5%	403	-5.2%	15%	↗		
H & F	17	-41.4%	314	-24.3%	18%			
Hackney	45	12.5%	582	-17.9%	18%	↗	H	
Haringey	51	-8.9%	733	-20.8%	11%	↗	H	
Harrow	14	-39.1%	238	-5.6%	18%			
Having	16	6.7%	196	-32.4%	23%	↗		
Hillingdon	18	38.5%	253	-34.8%	23%			
Hounslow	23	-28.1%	331	-12.0%	14%	↗		
Islington	32	-36.0%	457	-14.4%	12%	↗	M	
K & C	15	-59.5%	336	-4.5%	15%	↗		
Kingston	11	120.0%	106	-30.7%	22%	↗		x
Lambeth	32	-13.5%	506	-12.5%	17%	↗		
Lewisham	37	-39.3%	498	-15.2%	17%	↗	M	
Merton	25	66.7%	177	-27.2%	17%	↗		x
Newham	46	-13.2%	689	-2.4%	15%	↗		
Redbridge	20	-4.8%	292	-24.9%	13%	↗		
Richmond	6	50.0%	103	-48.5%	22%			
Southwark	46	-22.0%	676	-11.3%	14%	↗		
Sutton	10	-9.1%	128	-11.7%	17%	↗	M	
Tower Hamlets	50	11.1%	551	-2.8%	15%	↗	H	
Waltham For..	37	-11.9%	386	3.8%	17%	↗	M	x
Wandsworth	32	-20.0%	366	-10.1%	13%	↗	M	
Westminster	53	23.3%	733	-36.3%	13%	↗	M	

October 2020

Lewisham Knife Crime Offences



R12 Knife Crime Offences



**METROPOLITAN
POLICE**

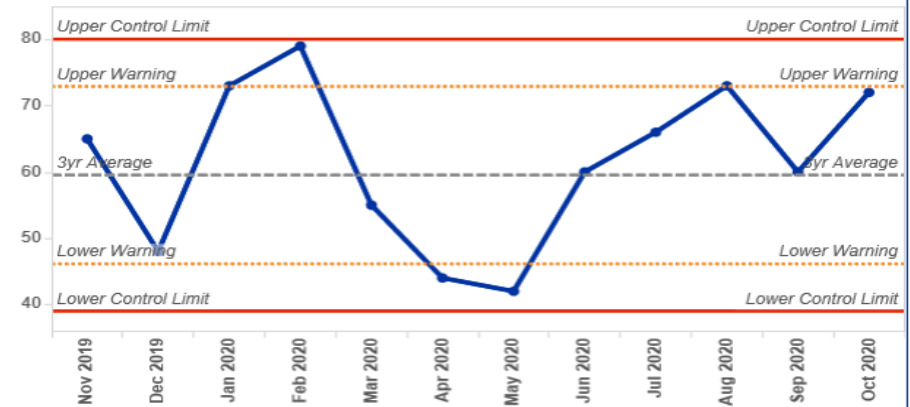


Sexual Offences

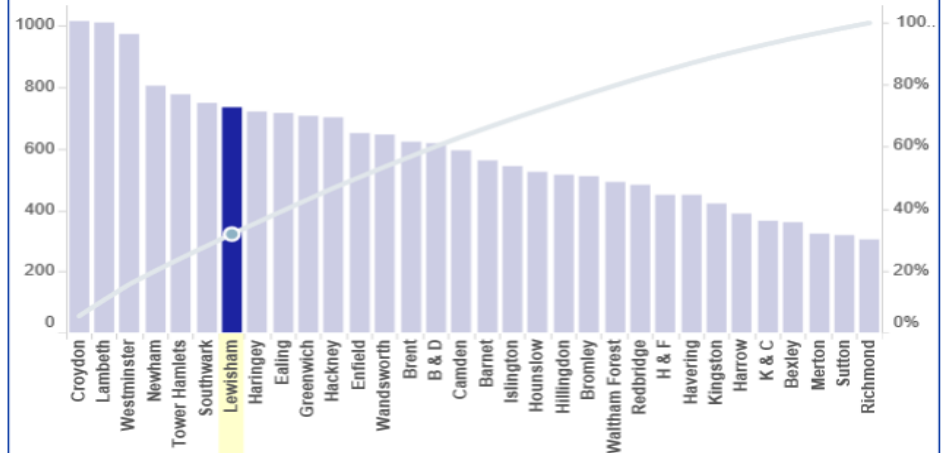
	Current Month	Month v Prev Month	Current R12 months	R12 v Prev R12	R12 SD Rate	6M Trend	R^2	4yr CI ?
B & D	65	66.7%	620	-4.6%	8%	🔴		x
Barnet	60	36.4%	560	5.5%	7%	🔴		x
Bexley	31	-3.1%	362	-5.0%	8%	🔴		
Brent	52	-1.9%	624	1.0%	5%	🔴		
Bromley	55	34.1%	510	-11.0%	12%	🔴		x
Camden	49	-24.6%	595	-13.4%	10%	🔴		
Croydon	93	19.2%	1,016	-1.2%	7%	🔴		x
Ealing	57	-10.9%	718	-1.4%	7%	🔴		x
Enfield	72	7.5%	649	2.7%	8%	🔴		x
Greenwich	43	-28.3%	705	-11.2%	6%	🔴		
H & F	46	15.0%	449	-22.2%	9%	🔴	H	x
Hackney	53	-13.1%	701	-0.1%	9%	🔴		
Haringey	64	8.5%	722	-3.5%	10%	🔴		x
Harrow	41	-14.6%	389	-14.3%	6%	🔴	H	x
Havering	55	61.8%	447	-3.7%	9%	🔴	M	x
Hillingdon	68	70.0%	516	8.4%	7%	🔴	M	x
Hounslow	54	12.5%	523	-0.9%	7%	🔴	H	x
Islington	49	6.5%	542	-12.9%	8%	🔴	M	
K & C	30	15.4%	366	1.1%	8%	🔴		
Kingston	40	14.3%	421	8.5%	5%	🔴		x
Lambeth	93	31.0%	1,009	-1.5%	10%	🔴		x
Lewisham	72	20.0%	737	8.1%	8%	🔴	H	x
Merton	26	-16.1%	321	-9.1%	12%	🔴		
Newham	74	-8.6%	806	-12.4%	10%	🔴	H	x
Redbridge	40	-23.1%	484	-4.0%	9%	🔴		
Richmond	20	-23.1%	302	11.9%	11%	🔴		
Southwark	60	-32.6%	748	-8.0%	10%	🔴		
Sutton	29	26.1%	318	10.0%	12%	🔴		x
Tower Hamlets	65	-25.3%	776	-1.9%	8%	🔴		x
Waltham For..	41	-18.0%	492	-2.0%	9%	🔴	M	
Wandsworth	76	15.2%	648	-3.7%	7%	🔴	H	x
Westminster	76	-6.2%	972	-14.7%	8%	🔴	M	

October 2020

Lewisham Total Sexual Offences



R12 Total Sexual Offences



METROPOLITAN
POLICE

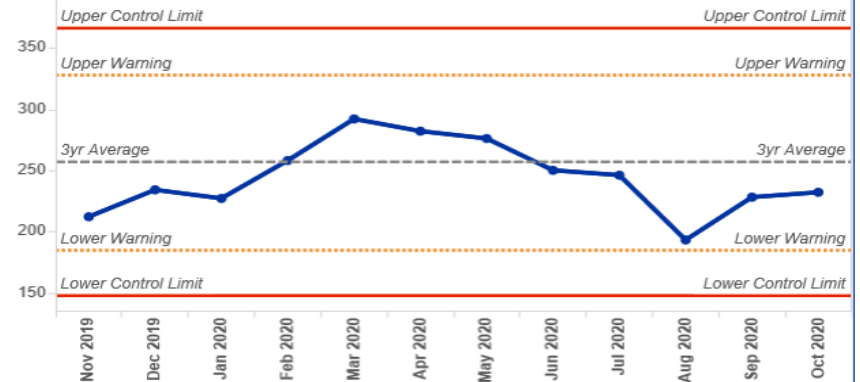


Total Sanction Detections

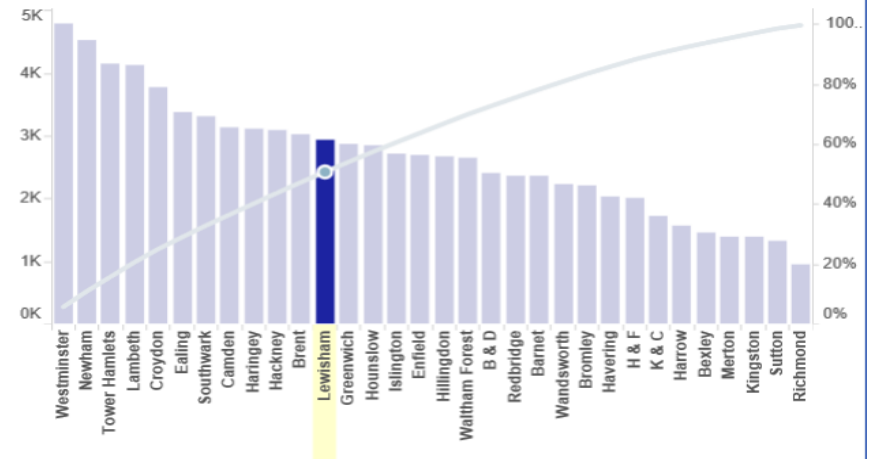
	Current Month	Month v Prev Month	Current R12 months	R12 v Prev R12	R12 SD Rate	6M Trend	R^2	4yr CI ?
B & D	200	-3.4%	2,404	23.9%	12%	🚩	H	
Barnet	153	-12.1%	2,356	28.3%	8%	🚩	H	x
Bexley	101	6.3%	1,454	15.8%	9%	🚩	H	x
Brent	217	-19.0%	3,024	12.7%	10%	🚩	H	x
Bromley	175	15.1%	2,214	11.6%	10%	🚩		x
Camden	226	-5.8%	3,128	19.1%	10%	🚩	H	x
Croydon	277	0.4%	3,779	27.1%	11%	🚩	H	x
Ealing	241	-8.4%	3,373	23.0%	11%	🚩	H	x
Enfield	205	1.5%	2,692	14.5%	9%	🚩	H	x
Greenwich	190	-18.1%	2,860	24.5%	11%	🚩	H	x
H & F	142	-7.8%	2,016	10.6%	10%	🚩	H	x
Hackney	225	-5.9%	3,095	16.3%	10%	🚩	M	x
Haringey	177	-45.2%	3,121	33.6%	11%	🚩		x
Harrow	95	-30.1%	1,572	24.0%	10%	🚩	H	x
Havering	134	-14.6%	2,033	27.7%	12%	🚩	M	x
Hillingdon	185	4.5%	2,675	20.1%	10%	🚩	H	x
Hounslow	179	-20.4%	2,853	19.4%	11%	🚩	H	x
Islington	208	16.9%	2,717	10.0%	10%	🚩	M	x
K & C	150	14.5%	1,724	3.4%	9%	🚩		x
Kingston	90	-25.0%	1,383	19.7%	12%	🚩		x
Lambeth	298	-17.5%	4,131	11.2%	13%	🚩	H	x
Lewisham	232	1.8%	2,930	12.7%	11%	🚩	M	x
Merton	82	-10.9%	1,386	2.2%	10%	🚩	H	x
Newham	328	-11.4%	4,530	0.3%	14%	🚩	H	x
Redbridge	161	-24.8%	2,357	30.4%	10%	🚩	M	x
Richmond	68	-17.1%	943	19.5%	7%	🚩		x
Southwark	276	-14.3%	3,305	7.0%	10%	🚩		x
Sutton	113	27.0%	1,325	28.0%	10%	🚩	H	x
Tower Hamlets	366	2.5%	4,138	19.3%	13%	🚩		
Waltham For..	207	-7.2%	2,643	27.4%	11%	🚩	M	x
Wandsworth	141	-28.8%	2,235	13.6%	9%	🚩	H	x
Westminster	345	-8.7%	4,790	13.7%	9%	🚩		x

October 2020

Lewisham TNO Sanction Detections



R12 TNO Sanction Detections



**METROPOLITAN
POLICE**



Mayor of London Action Plan

- Cross-City Hall initiative launched by the Mayor November 2020
- Focus on MPS – police powers; working together; representation; accountability
- Momentum from killing of George Floyd in US with connection back to the 1999 Macpherson report
- MOPAC review of progress – February '21; July '21; December '21
- Mayoral election – May 2021 – Focus on law and order

The Challenge

- 59% of Black Victims of crime satisfied with our service compared to 68% of white victims of crime.
- Black individuals 3.7 times more likely to be stopped.
- 42% of charged homicide offenders were teenagers and of those 75% were Black.
- Black Londoners 1.8 times more likely to be victims of knife crime.
- 15.4% BAME officers; whereas BAME people represent 41% of London's population

South East BCU – Taking a lead

- Stop and Search & Use of Force Board
 - New Pledge; Strategy; Improvement Plan; Governance Structure; SE-BCU main collaborator of Met Task & Finish Group
- Engagement Board
 - New Strategy; Board; Improvement Plan
- Recruitment
 - Locally driven recruitment – Everyone is a recruiter
- ❖ We all have a role in supporting the Met to deliver on the action plan

Public Attitude Survey

Borough	The MPS is an organisation I can trust	Borough	Police should conduct S&S	Borough	Police use their S&S powers fairly
Bromley	90%	Havering	95%	Bromley	90%
Bexley	89%	Harrow	93%	Sutton	89%
Ealing	89%	Hillingdon	93%	Kingston upon Thames	87%
Kingston upon Thames	89%	Bromley	92%	Harrow	86%
Sutton	89%	Barking & Dagenham	91%	Havering	85%
Westminster	89%	Bexley	90%	Hounslow	85%
Barnet	88%	Hounslow	90%	Kensington & Chelsea	85%
Harrow	88%	Sutton	89%	Richmond	85%
Hounslow	88%	Brent	88%	Bexley	83%
Brent	87%	Ealing	88%	Hillingdon	83%
Kensington & Chelsea	87%	Barnet	86%	Barking & Dagenham	82%
Barking & Dagenham	86%	Croydon	86%	Hammersmith & Fulham	82%
Southwark	86%	Redbridge	86%	Brent	81%
Hammersmith & Fulham	85%	Greenwich	85%	Greenwich	80%
Havering	85%	Kensington & Chelsea	85%	Merton	80%
Hillingdon	85%	Richmond	85%	Barnet	78%
Merton	85%	Enfield	84%	Ealing	78%
Richmond	85%	Hammersmith & Fulham	84%	Croydon	75%
Redbridge	84%	Kingston upon Thames	84%	Westminster	74%
Tower Hamlets	84%	Westminster	83%	Redbridge	73%
Greenwich	82%	Merton	82%	Newham	72%
Camden	80%	Waltham Forest	78%	Wandsworth	72%
Croydon	80%	Southwark	76%	Southwark	71%
Wandsworth	80%	Wandsworth	75%	Waltham Forest	71%
Newham	79%	Newham	74%	Tower Hamlets	69%
Waltham Forest	79%	Camden	73%	Enfield	66%
Enfield	78%	Tower Hamlets	73%	Camden	65%
Haringey	77%	Haringey	72%	Lewisham	62%
Islington	77%	Islington	67%	Lambeth	58%
Lambeth	76%	Lambeth	66%	Haringey	56%
Hackney	75%	Lewisham	65%	Hackney	55%
Lewisham	73%	Hackney	60%	Islington	54%

Public Attitude Survey - Cont

Borough	Agree the police can be relied upon to be there when needed (Relied on to be there)	Borough	Agree the police treat everyone fairly regardless of who they are (Fair treatment)	Borough	Agree the police are dealing with the things that matter to this community (Dealing issues)	Borough	Agree the police listen to the concerns of local people (Listen to concerns)	Borough	Feels well informed about local police activities over the last 12 months (Informed local)	Borough	Knows how to contact their local SNT/ward officer (Contact ward officer)	Borough	Police do a good job in the local area (Good job)
Kensington & Chelsea	81%	Brent	88%	Kensington & Chelsea	82%	Brent	86%	Bromley	54%	Bexley	25%	Sutton	70%
Brent	79%	Sutton	86%	Brent	81%	Kensington & Chelsea	81%	Hounslow	54%	Bromley	22%	Kensington & Chelsea	69%
Barnet	77%	Bexley	85%	Westminster	76%	Westminster	79%	Brent	50%	Redbridge	21%	Westminster	69%
Ealing	76%	Hounslow	85%	Southwark	75%	Kingston upon Thames	77%	Ealing	50%	Enfield	19%	Kingston upon Thames	68%
Harrow	76%	Bromley	84%	Hammersmith and Fulham	74%	Barnet	76%	Harrow	49%	Kingston upon Thames	19%	Merton	68%
Hounslow	76%	Ealing	84%	Ealing	73%	Hounslow	75%	Kingston upon Thames	47%	Waltham Forest	19%	Richmond	67%
Sutton	76%	Harrow	83%	Harrow	72%	Southwark	75%	Barnet	44%	Islington	18%	Bromley	66%
Hammersmith and Fulham	75%	Haringey	83%	Hounslow	72%	Hammersmith and Fulham	74%	Sutton	44%	Ealing	17%	Hammersmith and Fulham	63%
Merton	75%	Kensington & Chelsea	83%	Barking & Dagenham	71%	Sutton	74%	Bexley	43%	Hillingdon	17%	Haringey	63%
Westminster	74%	Kingston upon Thames	82%	Kingston upon Thames	71%	Bromley	73%	Hammersmith and Fulham	42%	Hounslow	17%	Southwark	62%
Kingston upon Thames	73%	Redbridge	82%	Sutton	71%	Ealing	73%	Richmond	42%	Merton	17%	Barking & Dagenham	61%
Bromley	72%	Richmond upon Thames	82%	Barnet	70%	Newham	73%	Westminster	41%	Sutton	17%	Bexley	61%
Barking & Dagenham	71%	Barnet	81%	Redbridge	70%	Richmond	73%	Hillingdon	39%	Barnet	16%	Hounslow	61%
Islington	71%	Hillingdon	81%	Bromley	69%	Wandsworth	73%	Croydon	38%	Camden	16%	Brent	60%
Newham	71%	Wandsworth	80%	Richmond	69%	Greenwich	72%	Merton	38%	Haringey	16%	Barnet	59%
Greenwich	69%	Greenwich	79%	Greenwich	68%	Harrow	72%	Haringey	37%	Greenwich	15%	Ealing	59%
Richmond upon Thames	68%	Merton	79%	Merton	67%	Haringey	72%	Kensington & Chelsea	37%	Haringey	15%	Lewisham	59%
Southwark	68%	Newham	79%	Wandsworth	67%	Merton	71%	Waltham Forest	37%	Richmond	15%	Camden	58%
Camden	67%	Hammersmith and Fulham	78%	Bexley	66%	Bexley	70%	Redbridge	35%	Wandsworth	15%	Wandsworth	58%
Wandsworth	67%	Barking & Dagenham	76%	Haringey	66%	Redbridge	70%	Greenwich	34%	Westminster	15%	Harrow	57%
Haringey	66%	Southwark	75%	Newham	66%	Barking & Dagenham	69%	Newham	34%	Kensington & Chelsea	14%	Hillingdon	57%
Tower Hamlets	66%	Tower Hamlets	75%	Tower Hamlets	64%	Tower Hamlets	66%	Southwark	33%	Lambeth	14%	Lambeth	56%
Redbridge	65%	Westminster	75%	Croydon	59%	Haringey	61%	Tower Hamlets	33%	Lewisham	14%	Greenwich	55%
Bexley	64%	Croydon	70%	Hillingdon	59%	Lewisham	61%	Wandsworth	33%	Newham	14%	Newham	55%
Croydon	64%	Waltham Forest	69%	Lewisham	57%	Camden	60%	Camden	32%	Southwark	14%	Croydon	53%
Haringey	64%	Camden	67%	Camden	56%	Enfield	60%	Enfield	32%	Barking & Dagenham	13%	Islington	53%
Hillingdon	64%	Camden	64%	Haringey	56%	Islington	60%	Haringey	32%	Croydon	13%	Redbridge	53%
Lambeth	64%	Islington	63%	Lambeth	56%	Lambeth	60%	Barking & Dagenham	31%	Hackney	13%	Tower Hamlets	52%
Waltham Forest	64%	Haringey	61%	Waltham Forest	56%	Waltham Forest	60%	Islington	30%	Hammersmith and Fulham	12%	Enfield	50%
Enfield	60%	Lambeth	60%	Enfield	55%	Croydon	59%	Lewisham	30%	Harrow	11%	Waltham Forest	50%
Lewisham	59%	Lewisham	60%	Islington	54%	Hillingdon	59%	Lambeth	27%	Tower Hamlets	11%	Haringey	48%
Hackney	56%	Hackney	53%	Hackney	53%	Hackney	55%	Hackney	23%	Brent	10%	Hackney	46%
MPS	69%	MPS	76%	MPS	66%	MPS	69%	MPS	38%	MPS	16%	MPS	58%



**METROPOLITAN
POLICE**



Stop and Search – Improvement Plan

WE WILL:

- Improve trust and accountability of stop and search
- Ensure officers are following APP and MPS policy and switching on their body-worn video camera early enough to capture the entirety of a stop and search interaction
- Supervisors taking a proactive role in monitoring and ensuring compliance with body-worn video APP and MPS policy by

HOW:

- BWV dip sampling by S&S Community Monitoring Groups.
- Supervisors brief their officers regarding BWV compliance. BWV is utilised and uploaded.
- BWV dip Sampling by SLT/ supervisors to ensure professional standards are upheld.
- Publish Stop and Search performance data for the BCU. The data is publically available on the Met website

Stop and Search – Improvement Plan

WE WILL:

- Display trustworthy motives by effectively addressing the crimes that affect the community

HOW:

- Focused proactivity and use of S&S across the SE BCU to:
- Support the Met Priority in tackling violence.
- Tackling knife and gun crime.
- Targeting active criminals.
- Tackling crimes that affect the community.
- Find stolen or illegal items and detect crimes.
- Tackle drugs

Stop and Search – Improvement Plan

WE WILL:

- Ensure Professionalism
- Ensure officers exercising stop and search powers are not using restraint/handcuffs as a matter of routine and are only using these tools when reasonable, proportionate and necessary

HOW:

- We will act on community feedback regarding the quality of the encounter when conducting Stop and Search.
- We will review and understand issues relating to disproportionality (to include age, sex, race), data and supervision at the DQEB/Stop and Search,
- Include in S&S training programme

Stop and Search – Improvement Plan

WE WILL :

- Support Safer Schools Officer's to build better engagement with young people
- Distribute hard copies of S&S data on a regular basis

HOW:

- We will help to develop S&S discussions with young people in small groups ('Police in Schools' – Bradford and Yesberg - 2018).
- Monthly Neighbourhood newsletter (to include S&S data taken from the MOPAC Dashboard) to be circulated to partners and the community.

Stop and Search – Improvement Plan

WE WILL:

- Ensure the patrol strategy and deployments are intelligence led. This includes briefings for BCU and non-BCU assets such as TSG, VCTF and Immigration.

HOW:

- BCU and non-BCU assets to formally link in with local neighbourhood and partnership teams to ensure a better understanding of specific local community concerns before they deploy. Consider the co-deployment of Neighbourhood officers to support this activity.

WE WILL:

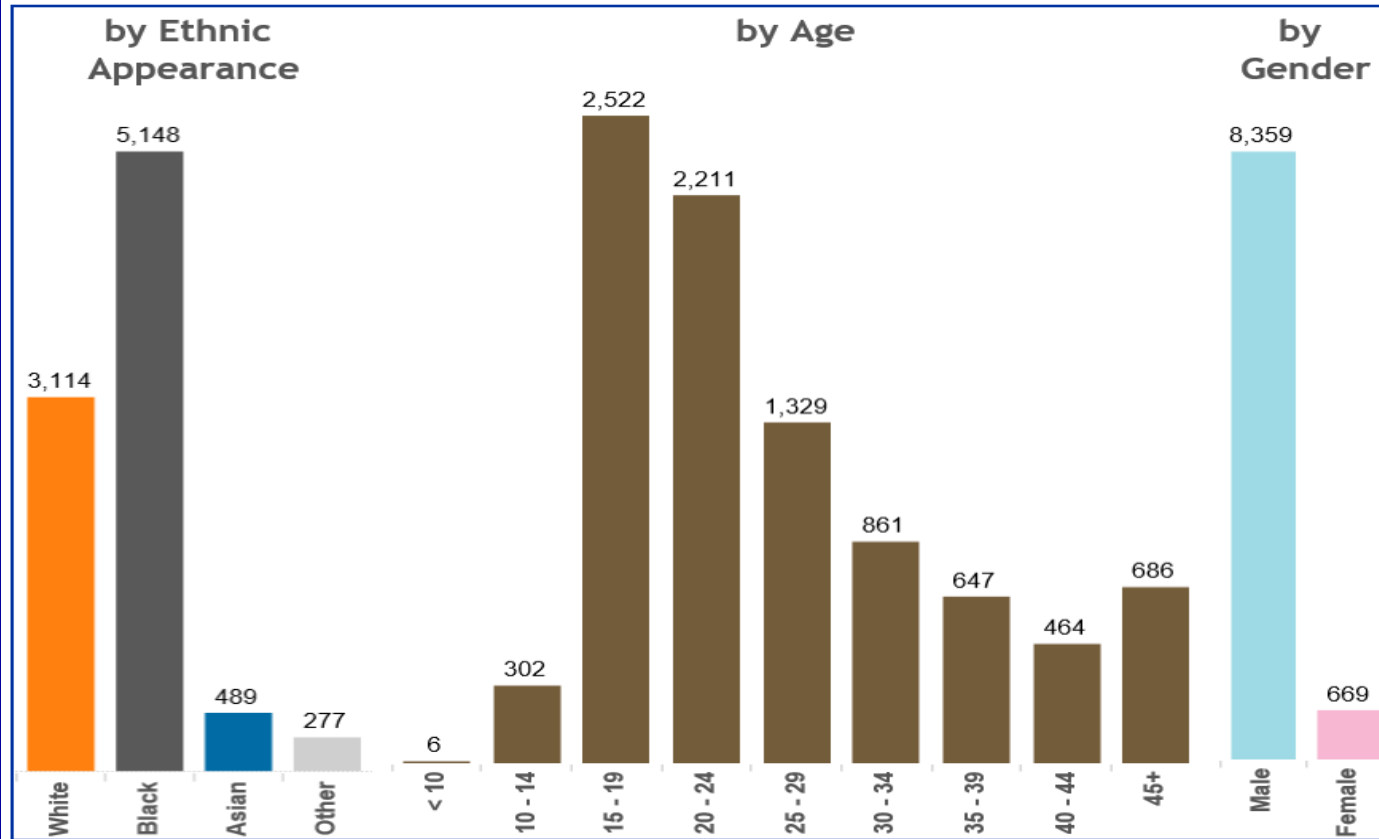
- BCU and non-BCU assets to formally link in with local neighbourhood and partnership teams to ensure a better understanding of specific local community concerns before they deploy. Consider the co-deployment of Neighbourhood officers to support this activity.

HOW:

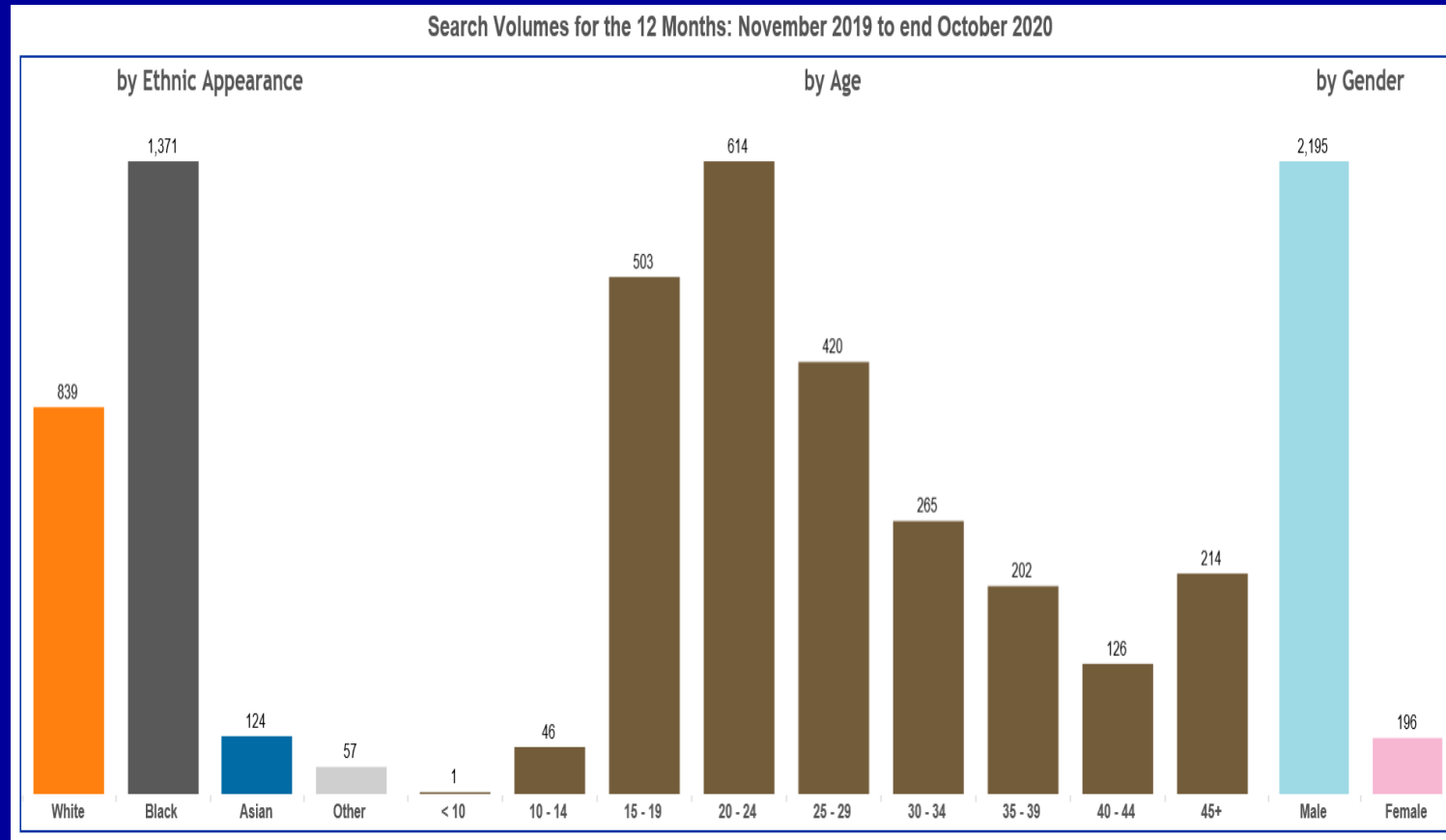
- Community/Police Panel co-chaired by the BCU Commander and a community member to review use of force and improve transparency of police actions.

Stop and Search

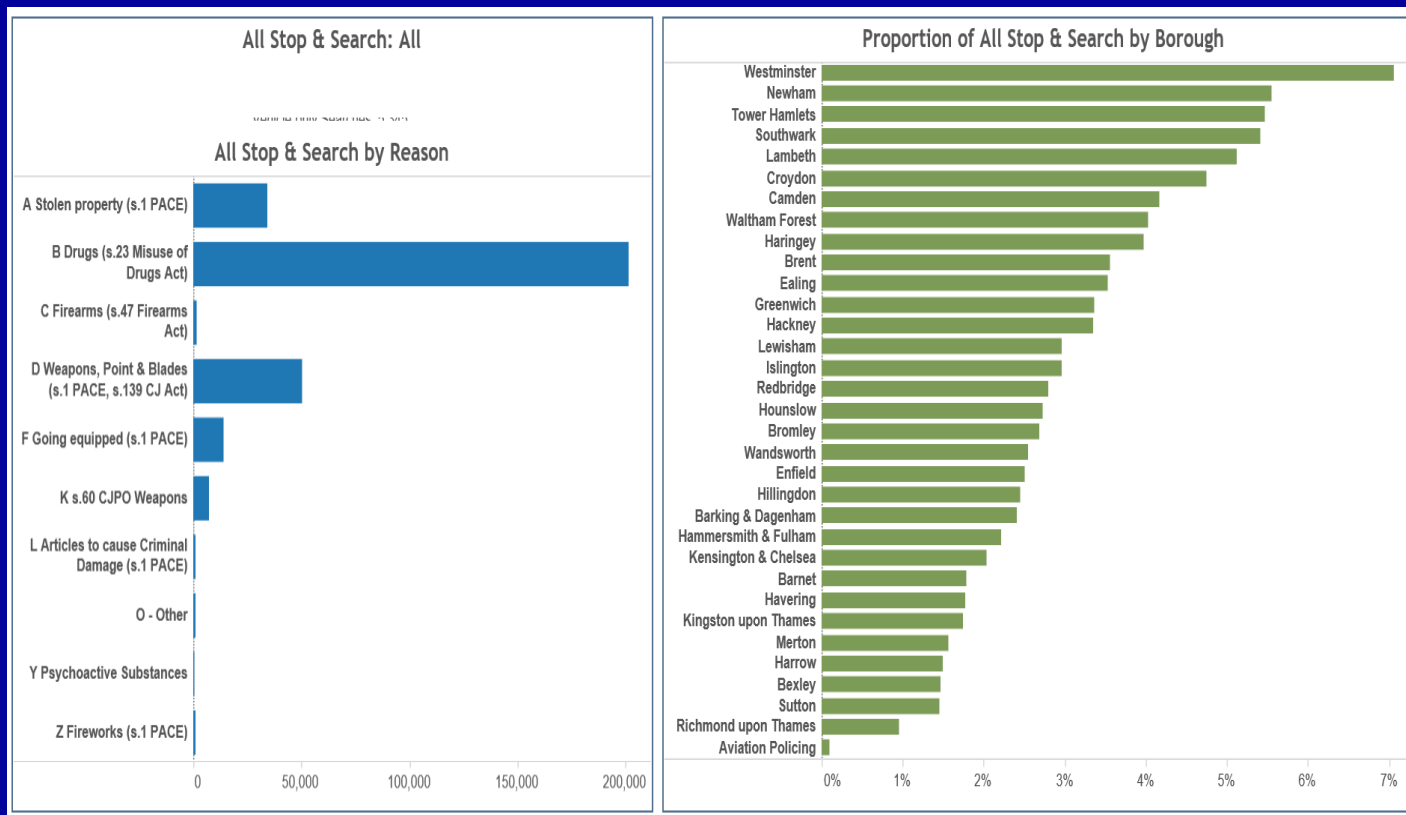
Search Volumes for the 12 Months: November 2019 to end October 2020



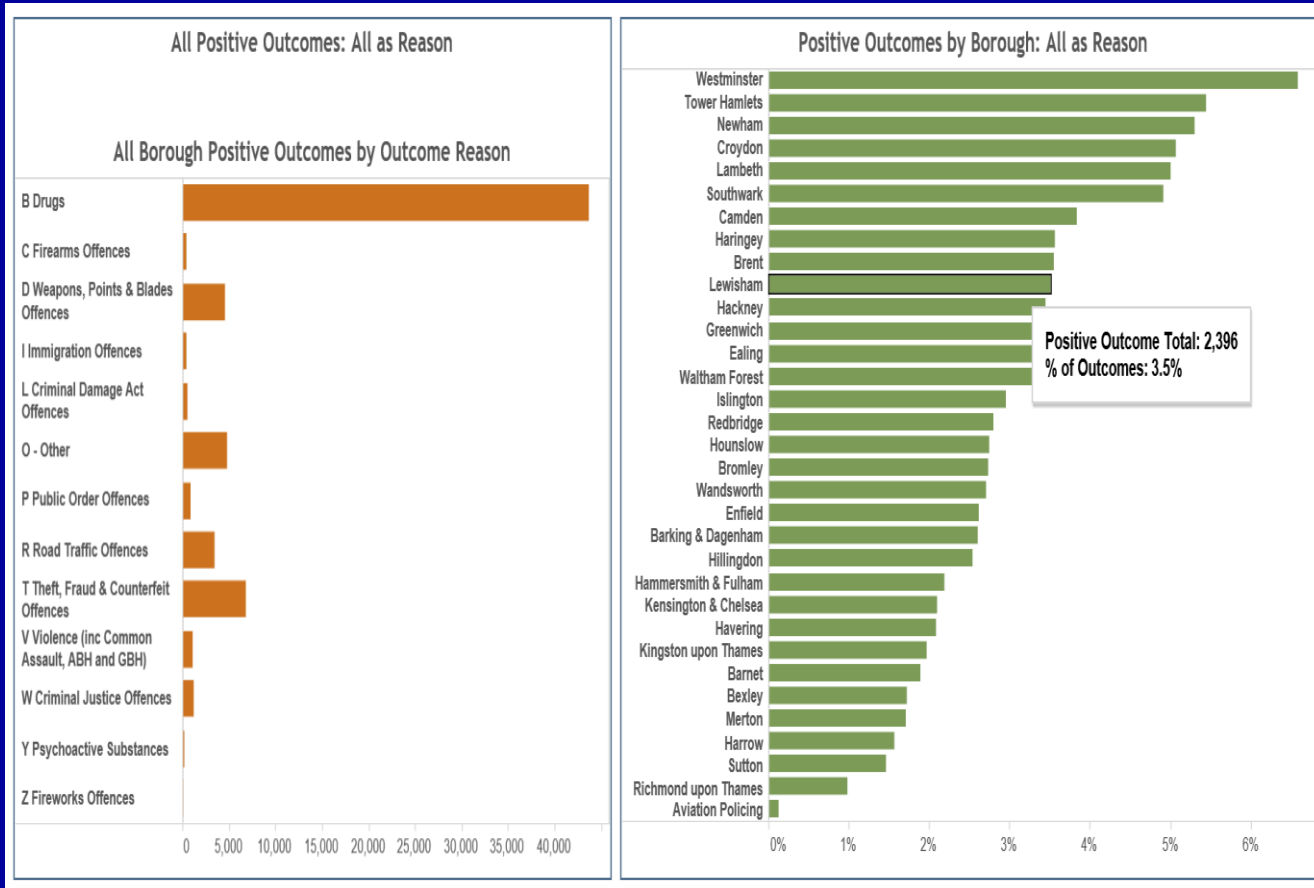
Stop and Search by Ethnic Appearance



Stop and Search by Reason




Stop and Search - Outcomes



**METROPOLITAN
POLICE**



Stop and Search – Good News




Officers from the VSU detained a male after he brandished a large Rambo style knife at them as part of a stop and search



D TEAM RESPONSE LEWISHAM. The machete has been sent to the lab for forensics



VSU officers were tasked specifically to the robbery and violence hotspot of the Ladywell area



A male armed with a locking knife was threatening members of the public.



Found following S/S during Autumn Nights patrols

Covid Enforcement

What actions should now be taken at a gathering that is NOT PERMITTED?

ENGAGE

Go and speak with the participants. One to one conversation, we would rather people comply with the law than take enforcement action. BWV

EXPLAIN

We are currently experiencing an emergency health crisis period. This has been deemed a non exempt gathering, people participating in the said gathering must now disperse. Failure to comply will result in the person being reported for consideration of a £200 fine

ENCOURAGE

Officers to ask participants to leave. Participants should be reminded that compliance is necessary to preserve public health. We do not want to issue a fine, but will do so if participants do not comply. Officer can remind participants that the fine does increase for each noticed issued. The process of issuing the relevant fine amount is assessed during the investigation process not at the time of reporting.

ENFORCE

Officers to enforce on a one to one basis giving an Individual participant a clear **direction**.
If the participant fails to comply with the direction, obtain their details and complete the pro-forma as an aide memoire, do not give this out.
Advise the participant they will be reported for a £200 fine. If the participant still fails to disperse, they can be **arrested**.

a) direct the gathering to disperse,
(b) direct any person in the gathering to return to the place where they are living, or
(c) remove any person from the gathering.

S24 PACE – to preserve public health and / or public order

What do I need to do?

Participant can be reported for either (1) participating in a gathering or (2) failing to comply with an instruction to disperse.

Start a 01BX COPA and upload your MG11 and clipped (no longer than 10 mins) BWV.
Submit the pro-forma to M010 Mailbox- Covid- 19 Enforcement

Enforcement

Police will lead enforcement in relation to breaches of requirements placed on individuals.



We'll continue to police by consent, using the 4Es approach - Engage, Explain, Encourage and Enforce where necessary. We'll move quickly to enforcement where there are clear, wilful and deliberate breaches.



Where people are gathering in contravention of the regulations:

- direct the gathering to disperse
- direct any person in the gathering to return home
- remove any person from the gathering (an officer may use reasonable force, if necessary, in exercising this power)



Where a person is considered to be outside the place they're living in contravention of the regulations:

- direct that person to return to their home, or
- give any reasonable instructions considered necessary in the circumstances

Contravening a direction given under these regulations (or obstructing an officer carrying out these functions) is an offence and is eligible for an FPN.



**METROPOLITAN
POLICE**

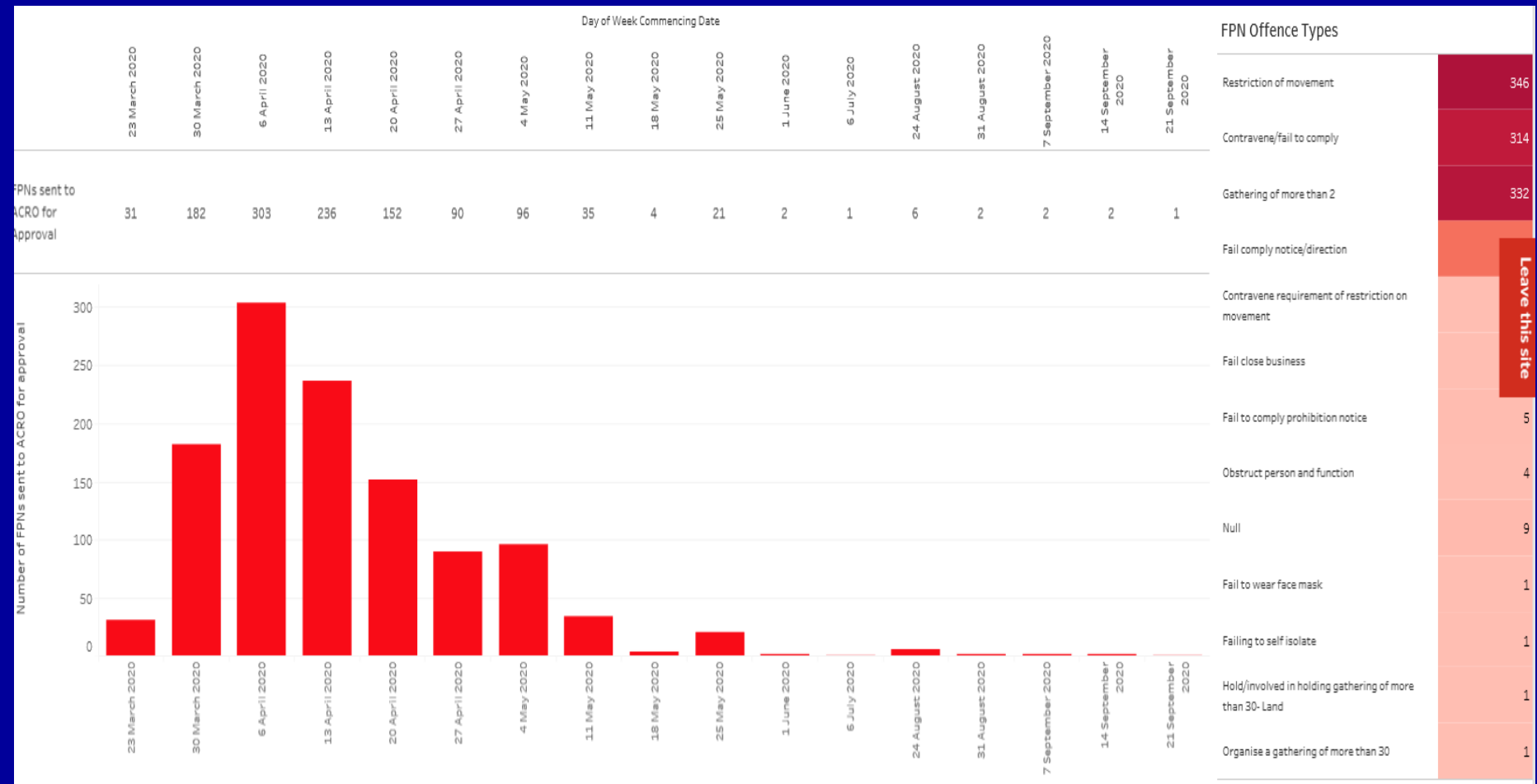


COVID – ASB calls - Last 16 weeks



Leave this site

Covid FPN's since March '20



Covid 19 Arrests – Pan London

